

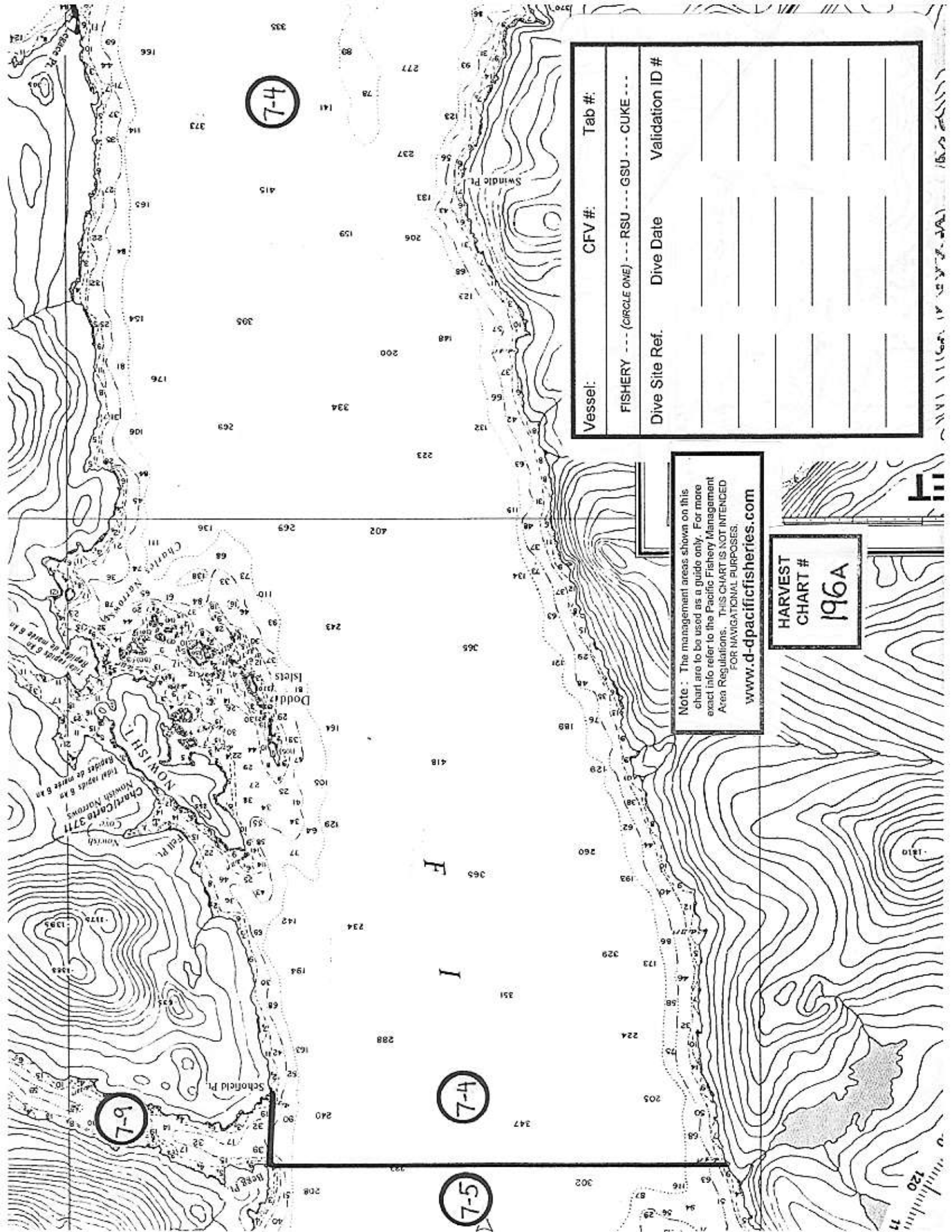
RED SEA URCHIN FISHERY

RU49 - Finlayson Channel

1	Subareas 7-4, 7-5 and 7-6.
2	That portion of Subarea 7-9 north of a parallel passing through Jermaine Point on Dowager Island.



10-11
10-10
10-9
10-8
10-7
10-6
10-5
9-11
9-10
9-9
9-8
9-7
9-6
9-5
8-15
8-14
8-13
8-12
8-11
8-10
8-9
8-8



7-4

7-4

7-4

7-5

Tab #:

CFV #:

Vessel:

FISHERY --- (CIRCLE ONE) --- RSU --- GSU --- CUKE ---

Validation ID #

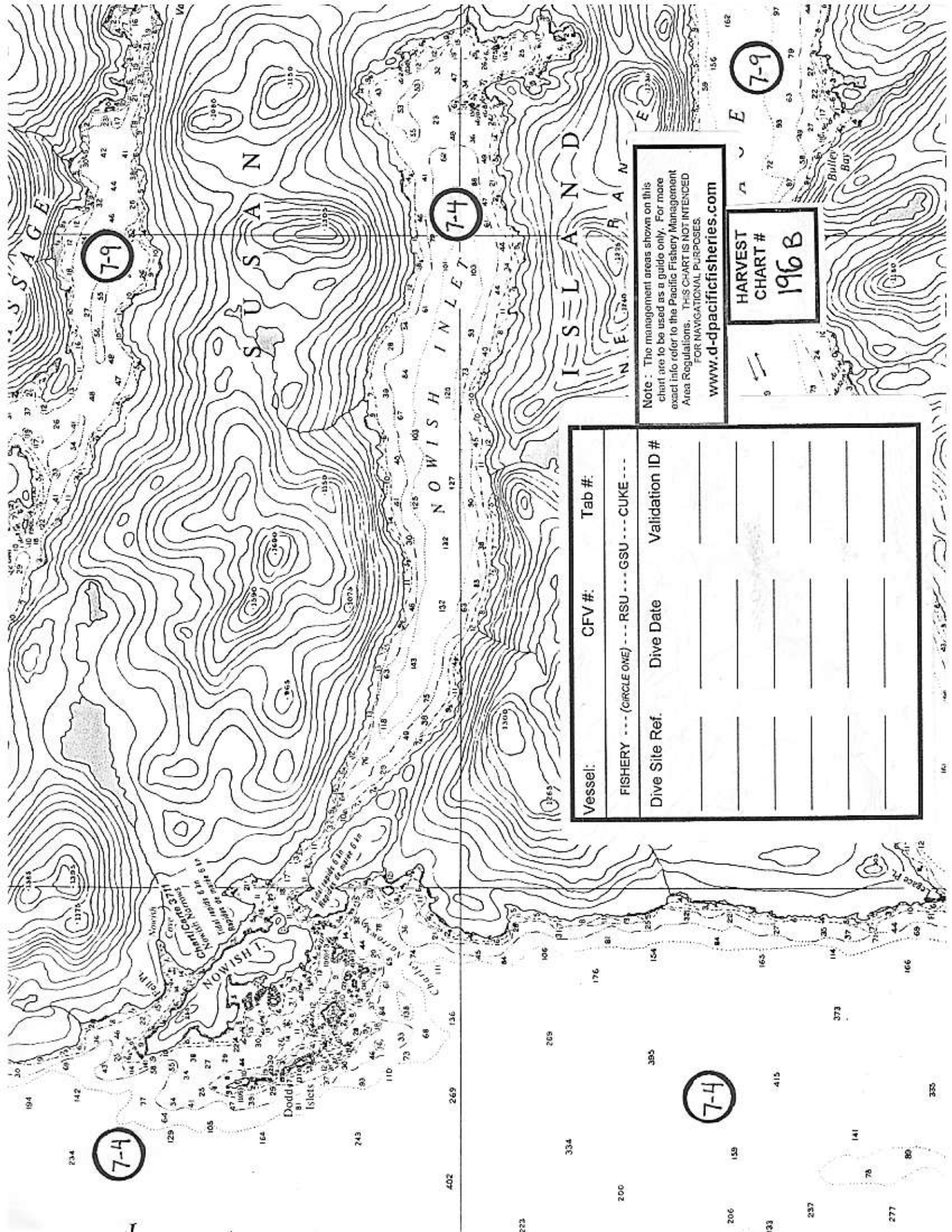
Dive Date

Dive Site Ref.

Note : The management areas shown on this chart are to be used as a guide only. For more exact info refer to the Pacific Fishery Management Area Regulations. THIS CHART IS NOT INTENDED FOR NAVIGATIONAL PURPOSES.
www.dpacificfisheries.com

HARVEST
CHART #

196A



7-9

7-4

7-9

HARVEST
CHART #
196 B

Note : The management areas shown on this chart are to be used as a guide only. For more exact info refer to the Pacific Fishery Management Area Regulations. THIS CHART IS NOT INTENDED FOR NAVIGATIONAL PURPOSES.
www.d-pacificfisheries.com

Vessel:	CFV #:	Tab #:
FISHERY --- (CIRCLE ONE) --- RSU --- GSU --- CUKE ---		
Dive Site Ref.	Dive Date	Validation ID #

7-4

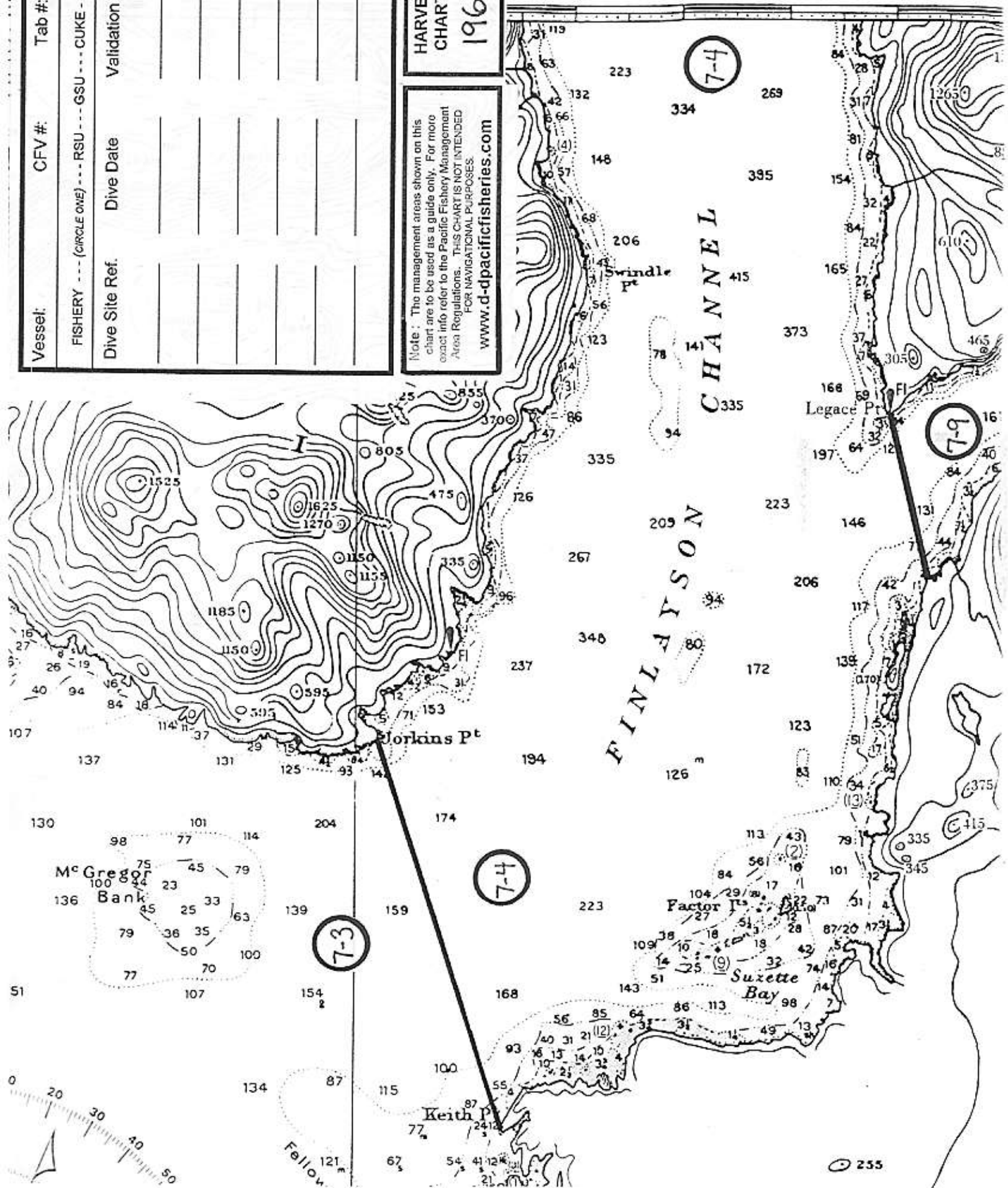
7-4

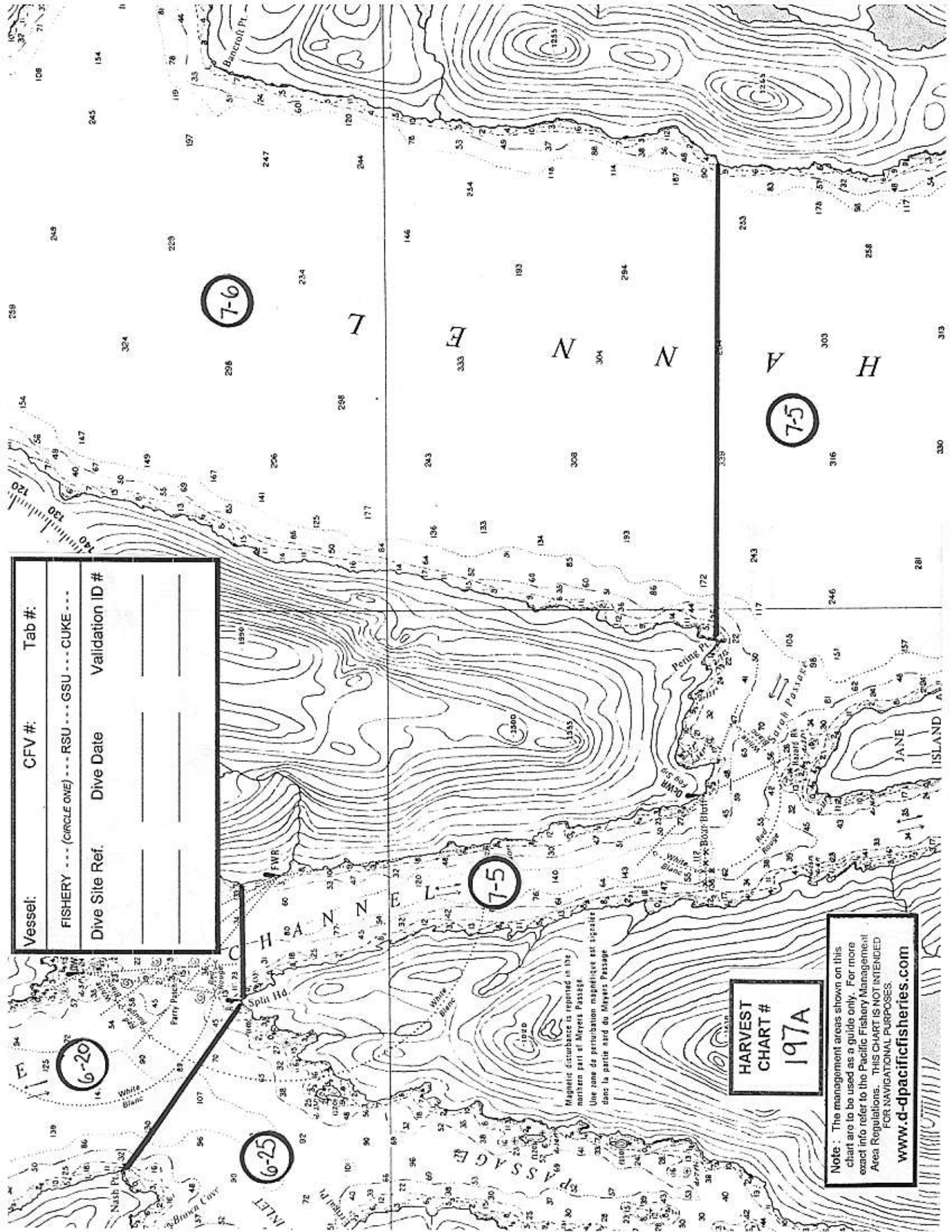
Vessel:	CFV #:	Tab #:
FISHERY --- (CIRCLE ONE) --- RSU --- GSU --- CUKE ---	Validation ID #	
Dive Site Ref.	Dive Date	

HARVEST
CHART #
196C

Adjoining Chart/Carte adjacente 3734 25'

Note: The management areas shown on this chart are to be used as a guide only. For more exact info refer to the Pacific Fishery Management Area Regulations. THIS CHART IS NOT INTENDED FOR NAVIGATIONAL PURPOSES.
www.d-pacificfisheries.com





Vessel:	CFV #:	Tab #:
FISHERY ---- (CIRCLE ONE) ---- RSU ---- GSU ---- CUKE ----		
Dive Site Ref.	Dive Date	Validation ID #
_____	_____	_____
_____	_____	_____
_____	_____	_____

HARVEST CHART # 197A

www.dpacificfisheries.com

7-6

7-5

7-5

6-20

6-25

L E N N A H

C H A N N

M E Y E R S P A S S A G E

JANE ISLAND

Paring Pt

Split Hd

Vessel:	CFV #:	Tab #:
FISHERY ---- (CIRCLE ONE) ---- RSU ---- GSU ---- CUKE ----		
Dive Site Ref.	Dive Date	Validation ID #
_____	_____	_____
_____	_____	_____
_____	_____	_____

HARVEST CHART # 197A

www.dpacificfisheries.com

7-6

7-5

7-5

6-20

6-25

L E N N A H

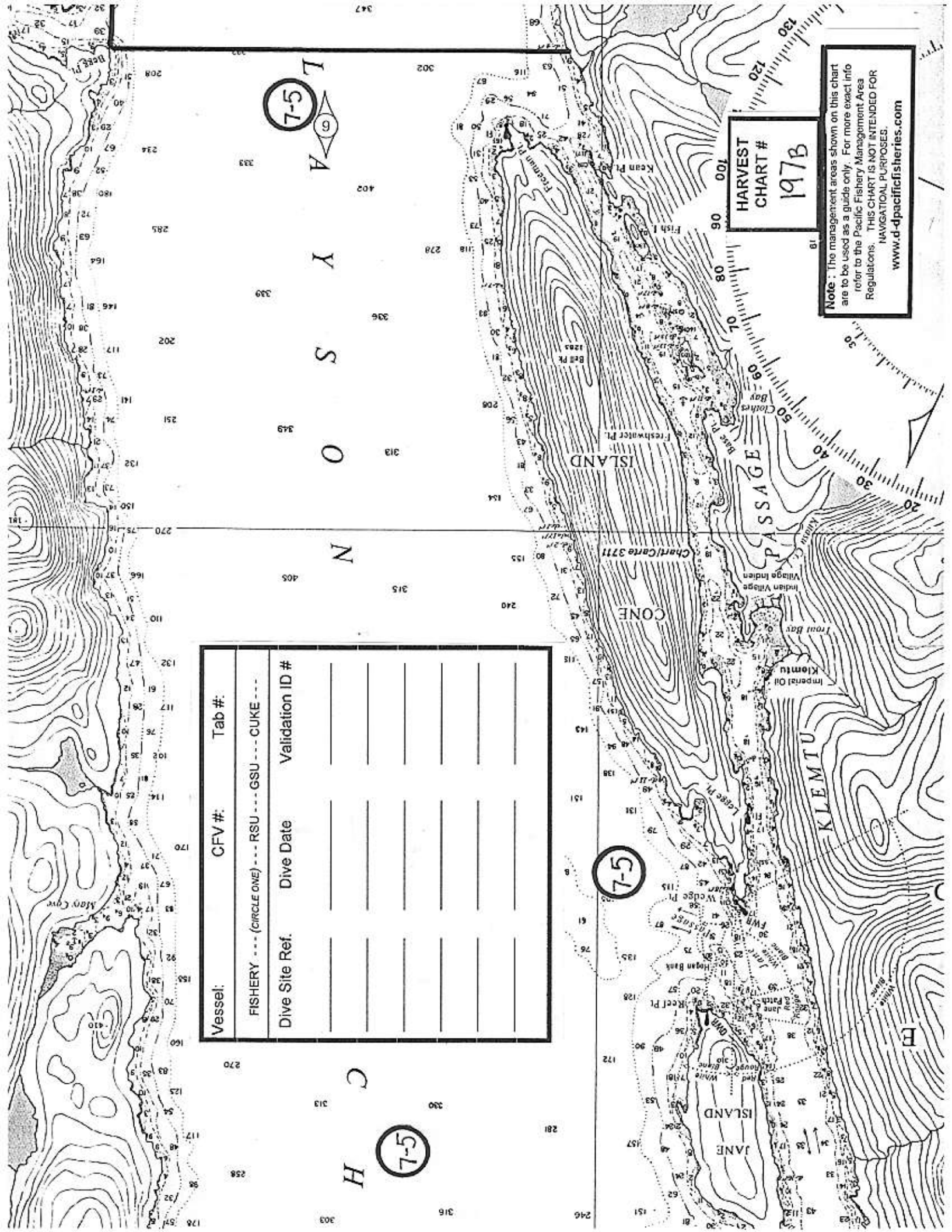
C H A N N

M E Y E R S P A S S A G E

JANE ISLAND

Paring Pt

Split Hd



Vessel:	CFV #:	Tab #:
FISHERY --- (CIRCLE ONE) --- RSU --- GSU --- CUKE ---		
Dive Site Ref.	Dive Date	Validation ID #

HARVEST
CHART #
197B

Note: The management areas shown on this chart are to be used as a guide only. For more exact info refer to the Pacific Fishery Management Area Regulations. THIS CHART IS NOT INTENDED FOR NAVIGATIONAL PURPOSES.
www.d-pacificfisheries.com

7-5

L
A
H
S
Y
O
N

7-5

7-5

H
C

HARVEST
CHART #
198A

Note: The management areas shown on this chart are to be used as a guide only. For more exact info refer to the Pacific Fishery Management Area Regulations. THIS CHART IS NOT INTENDED FOR NAVIGATIONAL PURPOSES.
www.d-epacificfisheries.com

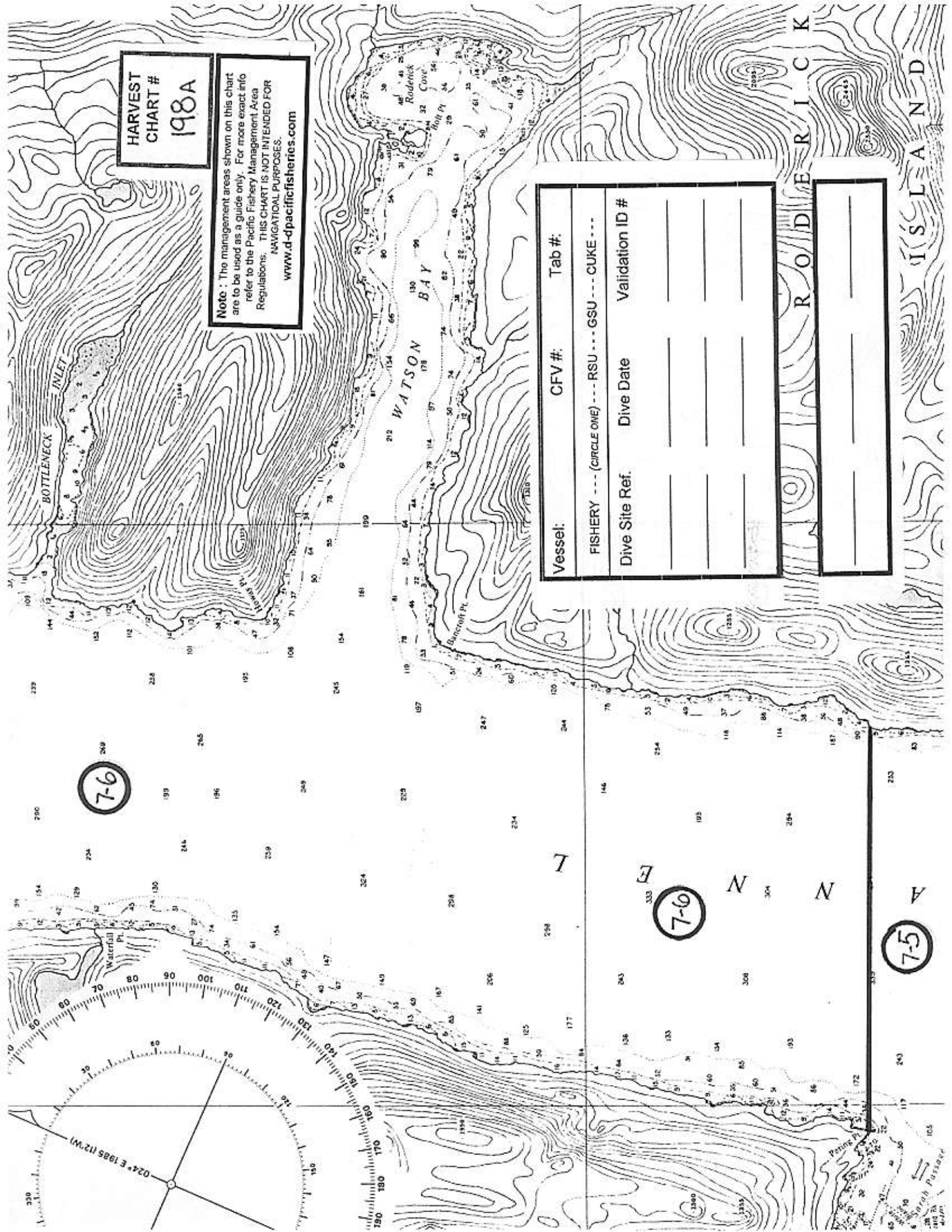
Vessel: _____ CFV #: _____ Tab #: _____

FISHERY --- (CIRCLE ONE) --- RSU --- GSU --- CUKE ---

Dive Site Ref. _____ Dive Date _____ Validation ID # _____

RODNEY ISLAND

RODNEY ISLAND



Note: The management areas shown on this chart are to be used as a guide only. For more exact info refer to the Pacific Fishery Management Area Regulations. THIS CHART IS NOT INTENDED FOR NAVIGATIONAL PURPOSES. www.d-pacificfisheries.com

Vessel:

VRN:

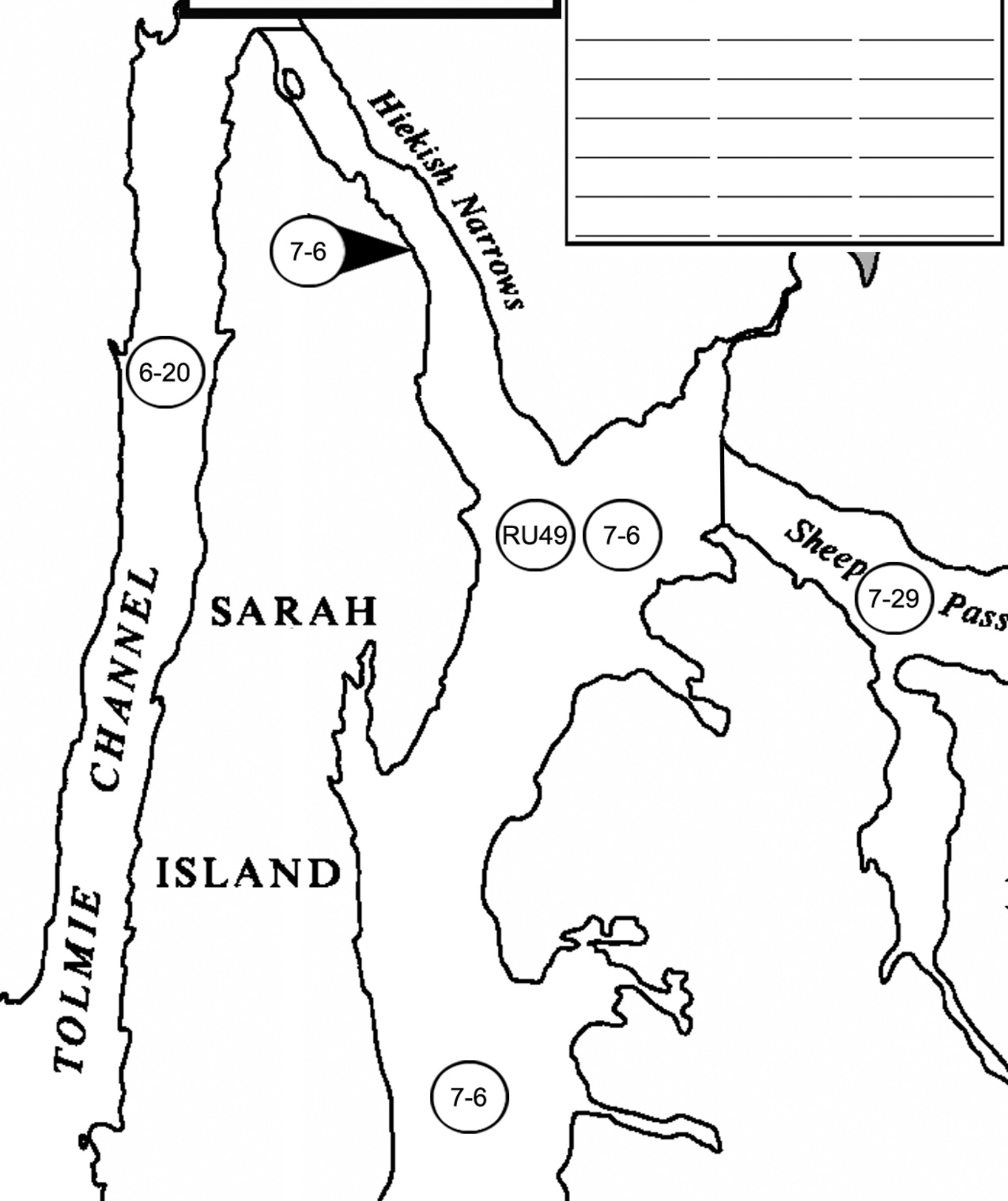
Tab #:

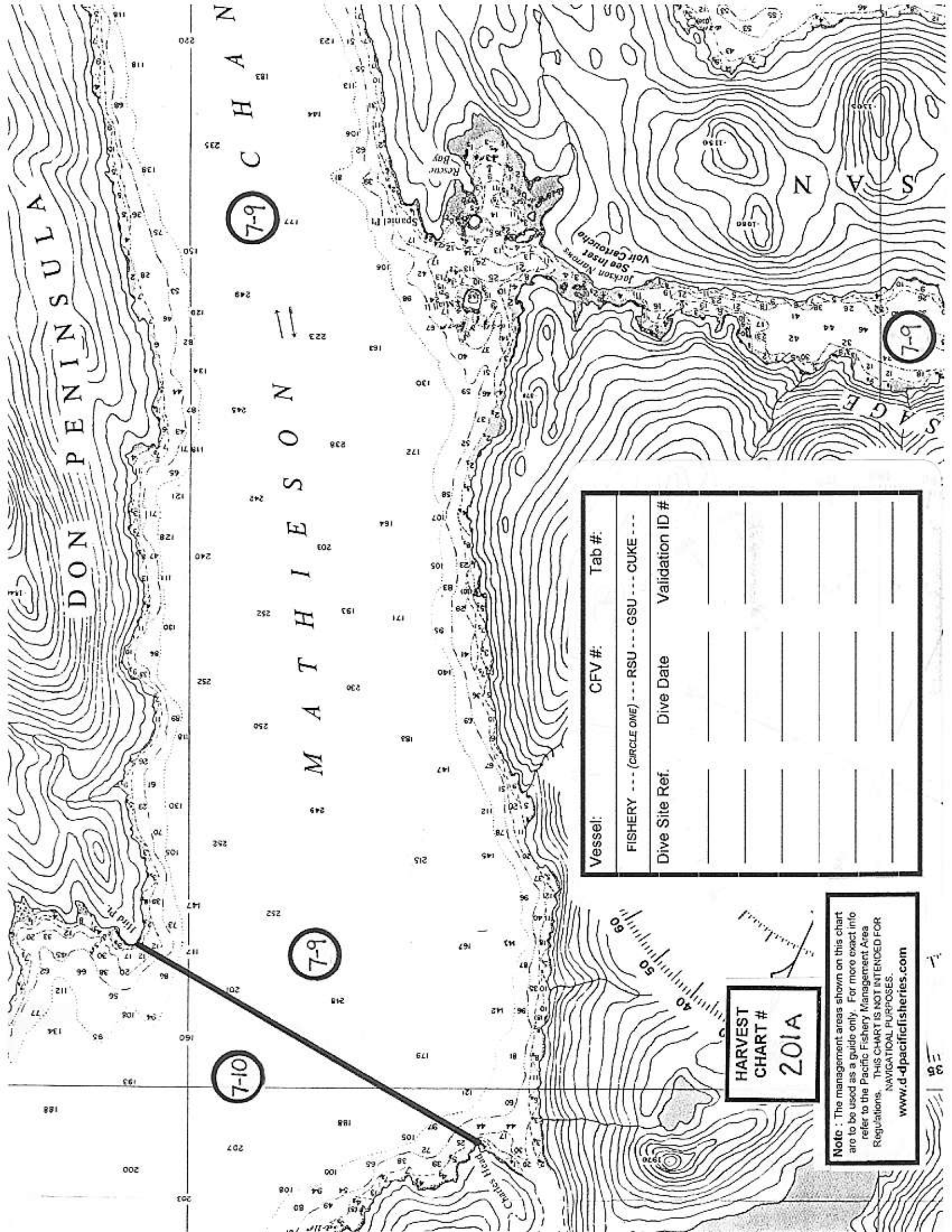
Fishery: (circle one) ---- RSU ---- GSU ---- CUKE ---- DUX ----

Dive Site Ref.

Dive Date

Validation ID #





CHANN

7-9

MATHIESSON

7-9

7-10

Vessel:	CFV #:	Tab #:
FISHERY --- (CIRCLE ONE) --- RSU --- GSN --- CUKE ---		
Dive Site Ref.	Dive Date	Validation ID #

HARVEST CHART # 201A

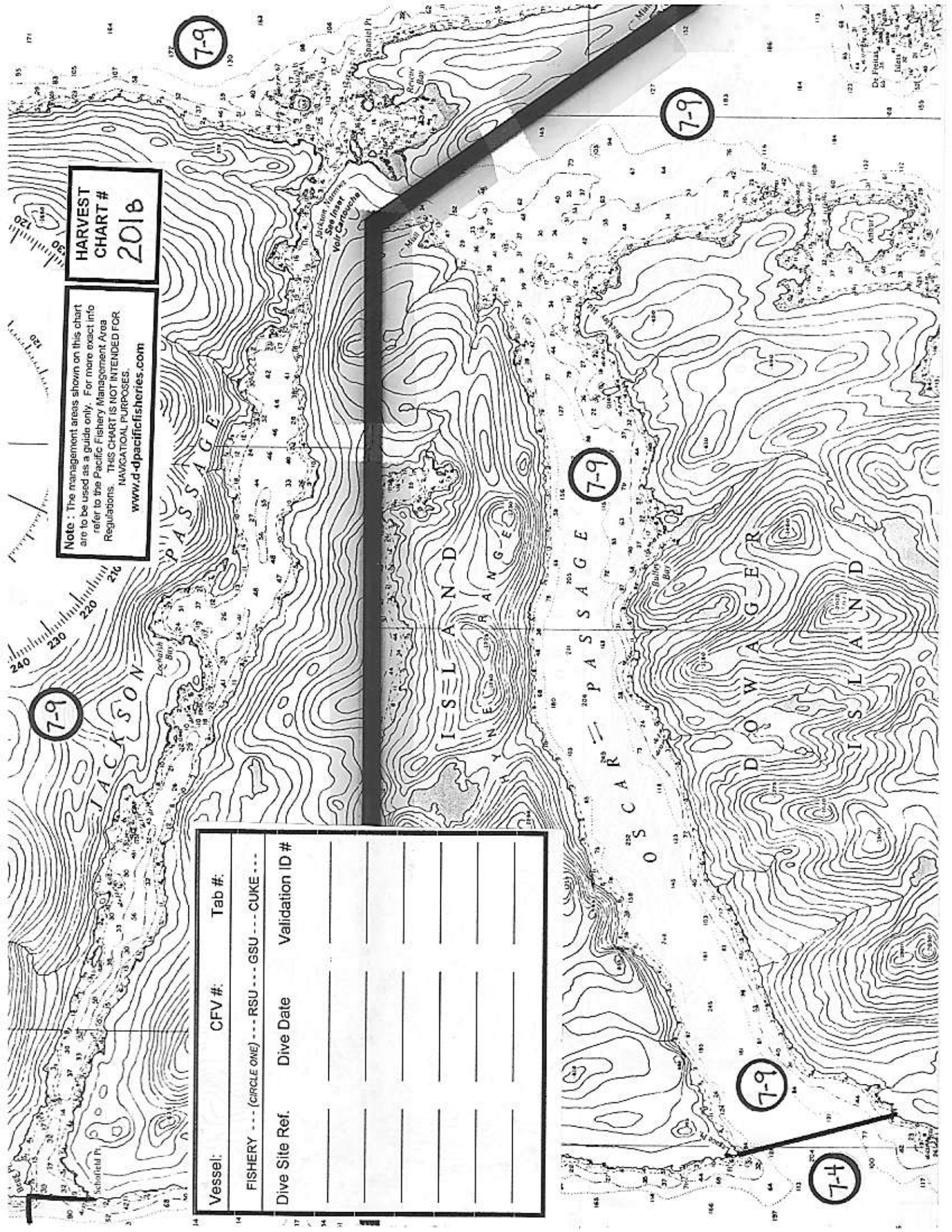
Note : The management areas shown on this chart are to be used as a guide only. For more exact info refer to the Pacific Fishery Management Area Regulations. THIS CHART IS NOT INTENDED FOR NAVIGATIONAL PURPOSES.

www.d-pacificfisheries.com

**HARVEST
CHART #
2018**

Note: The management areas shown on this chart are to be used as a guide only. For more exact info refer to the Pacific Fishery Management Area Regulations. THIS CHART IS NOT INTENDED FOR NAVIGATIONAL PURPOSES.
www.d-pacificfisheries.com

Vessel:	CFV #:	Tab #:
FISHERY --- (CIRCLE ONE) ---	RSU ---	GSU ---
Dive Site Ref.	Dive Date	Validation ID #
_____	_____	_____
_____	_____	_____
_____	_____	_____
_____	_____	_____
_____	_____	_____



Vessel:

CFV #:

Tab #:

FISHERY --- (CIRCLE ONE) --- RSU --- GSU --- CUKE ---

Dive Site Ref. Dive Date Validation ID #

Note: The management areas shown on this chart are to be used as a guide only. For more exact info refer to the Pacific Fishery Management Area Regulations. THIS CHART IS NOT INTENDED FOR NAVIGATIONAL PURPOSES.

www.d-pacificfisheries.com

**HARVEST
CHART #
201C**

